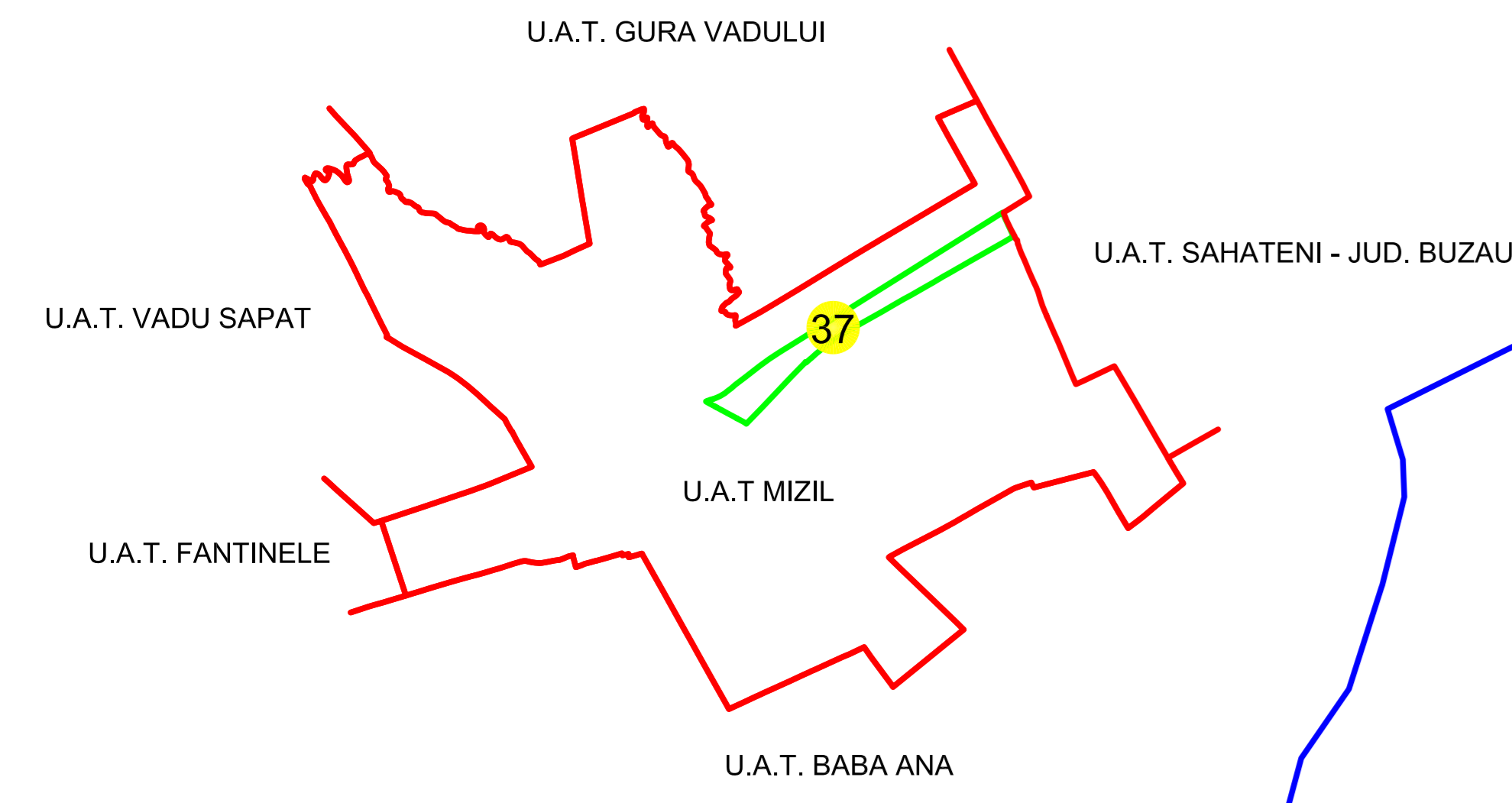



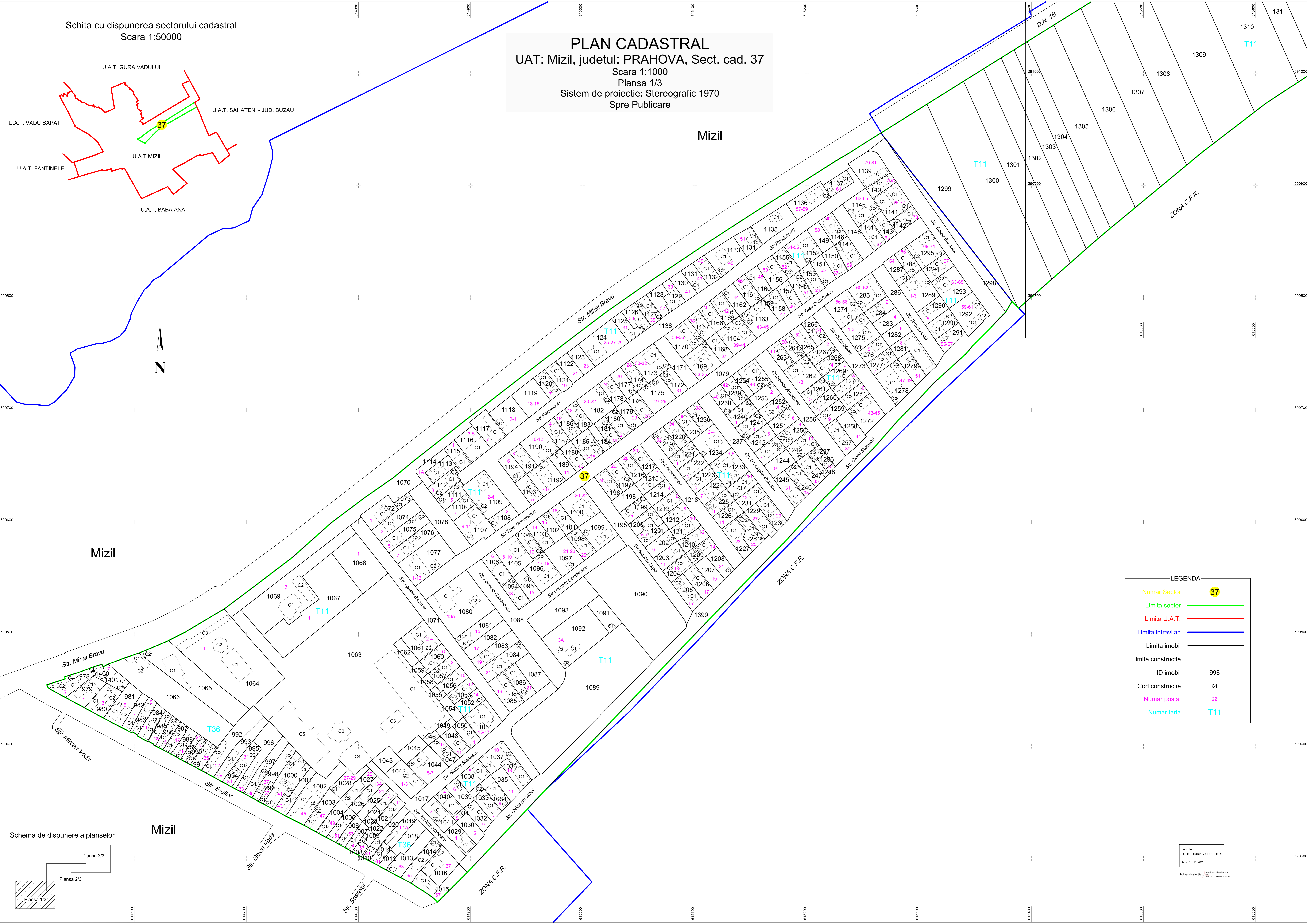
Schita cu dispunerea sectorului cadastral
Scara 1:50000



PLAN CADASTRAL

UAT: Mizil, judetul: PRAHOVA, Sect. cad. 37
Scara 1:1000
Plansa 1/3
Sistem de proiectie: Stereografic 1970
Spre Publicare

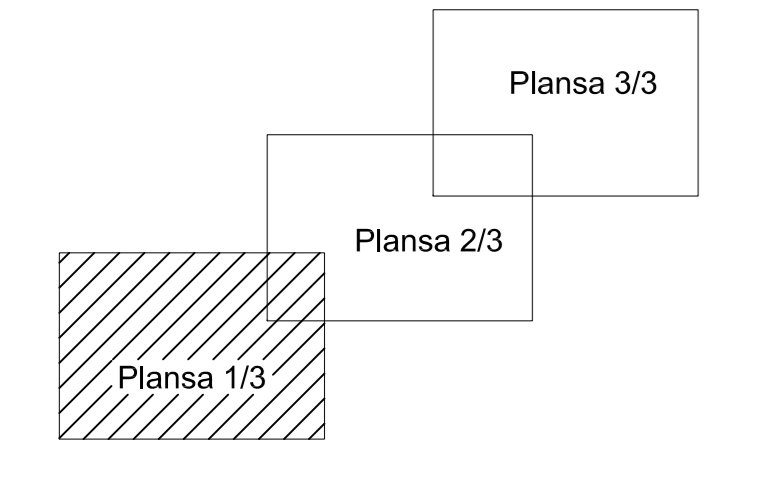
Mizil



Mizil

Mizil

Schema de dispunere a planselor

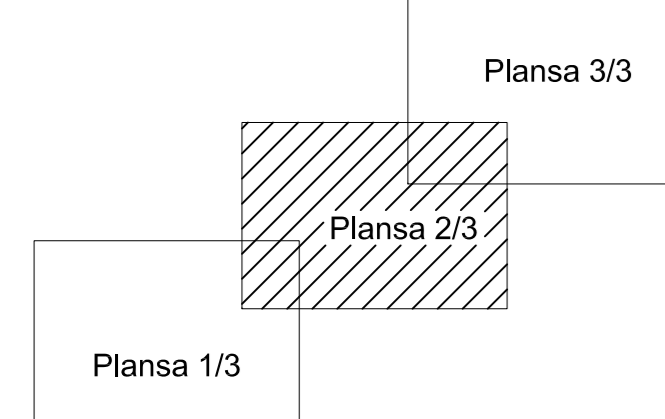


LEGENDA

Numar Sector	37
Limita sector	
Limita U.A.T.	
Limita intravilan	
Limita imobil	
Limita constructie	
ID imobil	998
Cod constructie	C1
Numar postal	22
Numar tarla	T11

Executant:
S.C. TDR SURVEY GROUP S.R.L.
Data: 13.11.2023
Adrian Nelu Batu

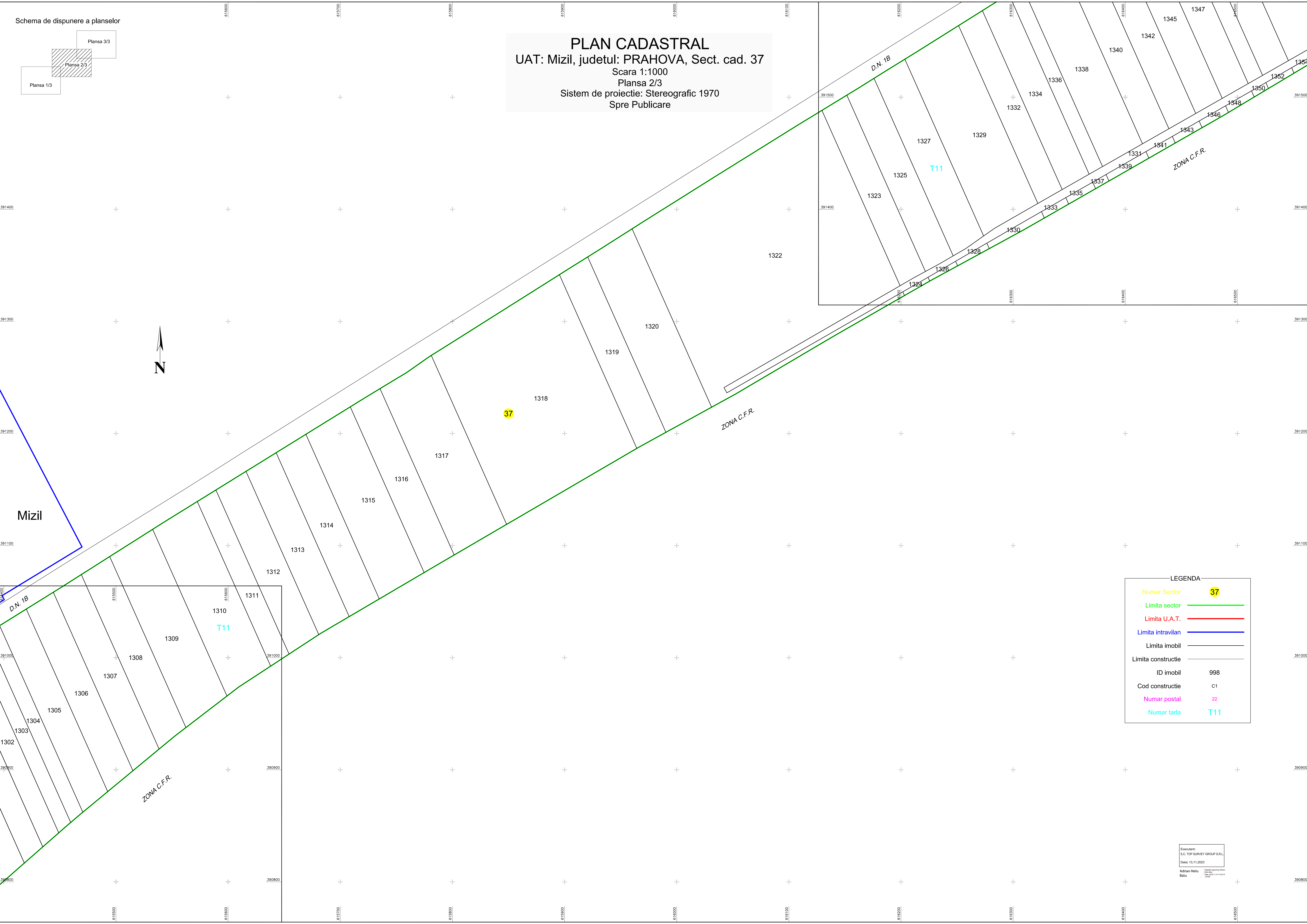
Schema de dispunere a planselor



PLAN CADASTRAL
UAT: Mizil, judetul: PRAHOVA, Sect. cad. 37
Scara 1:1000
Plansa 2/3
Sistem de proiectie: Stereografic 1970
Spre Publicare



Mizil

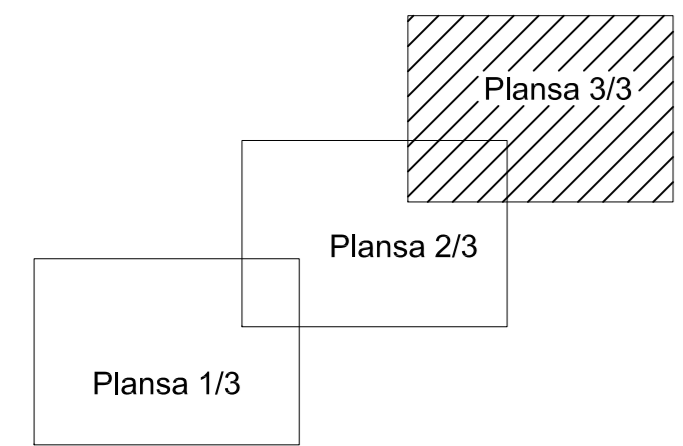


LEGENDA

Numar Sector	37
Limita sector	
Limita U.A.T.	
Limita intravilan	
Limita imobil	
Limita constructie	
ID imobil	998
Cod constructie	C1
Numar postal	22
Numar tarla	T11

Executant:
S.C. TOP SURVEY GROUP S.R.L.
Data: 13.11.2023
Adrian Neiu
Batu

Schema de dispunere a planșelor



PLAN CADASTRAL
UAT: Mizil, judetul: PRAHOVA, Sect. cad. 37
Scara 1:1000
Planșa 3/3
Sistem de proiectie: Stereografic 1970
Spre Publicare



U.A.T. SAHATENI - JUD. BUZAU

LEGENDA

Numar Sector	37
Limita sector	
Limita U.A.T.	
Limita intravilan	
Limita imobil	
Limita constructie	
ID imobil	998
Cod constructie	C1
Numar postal	22
Numar tarla	T11

Executant:
S.C. TOP SURVEY GROUP S.R.L.
Data: 13.11.2023
Adrian-Nelu
Batu

Scara: 1:1000
Sistem de proiectie: Stereografic 1970